

KEY

 Flood envelope
12 October 2000

Flooded Properties


 Residential

 Office

 Manufacturing

 Retail

 Public



NOTES


1. Based upon the Ordnance Survey 1:1250 Land-line map with the permission of The Controller of Her Majesty's Stationery Office, under copyright licence no. GD03117G © Crown Copyright
2. The flood envelope shown on this drawing was produced by Symonds Group Limited from a combination of direct observations and photographs. It represents peak flow conditions at about 9am on 12th October 2000
3. This map is for illustrative purposes only. It has been produced to indicate the perceived general extent of the flooding to allow investigations to be undertaken in an attempt to minimise the risk of future flooding on such a scale. It is not definitive as to whether a particular property was or was not flooded and should not be relied upon for that purpose




FIGURE No. 6.1

A3 VERSION OF FLOOD MAP 3
UCKFIELD

Sussex Ouse 12th October 2000 Flood Report

 ENVIRONMENT AGENCY

 BINNIE BLACK & VEATCH